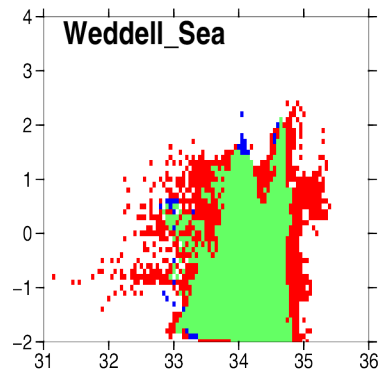
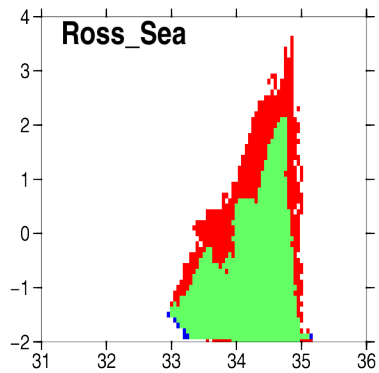
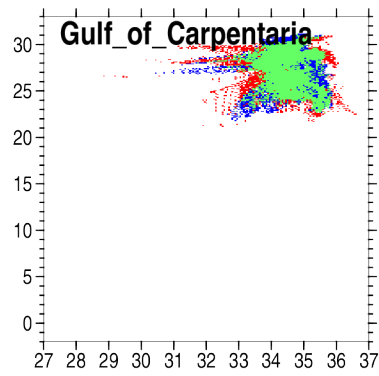
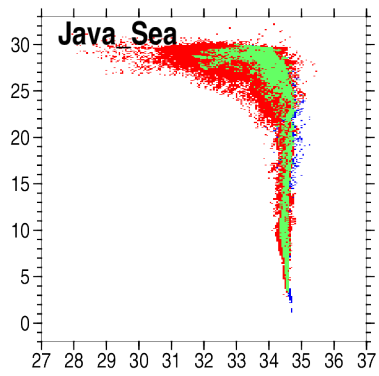


**WAGHC**

**WOA13**

**WAGHC & WOA13**



### T,S scatter histograms for selected regions of the World Ocean

WAGHC climatology – blue; WOA13 climatology – red;

overlapping T,S-bins (WAGHC+WOD13) – green

T-bin size 0.1 °C, S-bin size 0.05