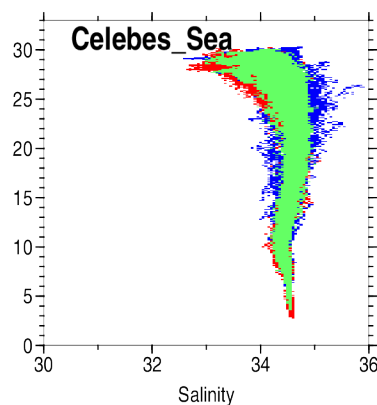
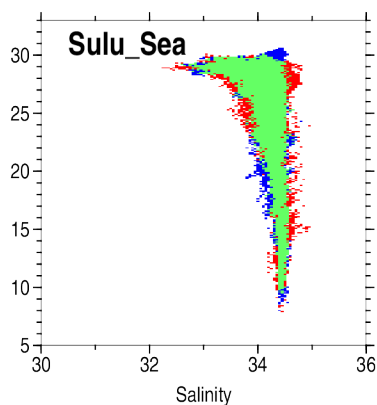
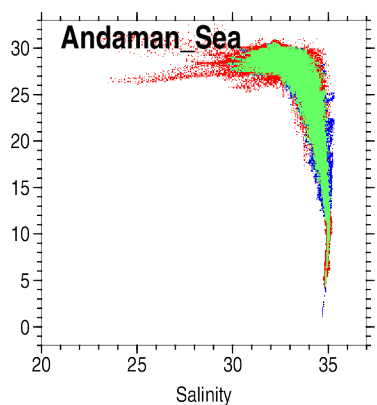
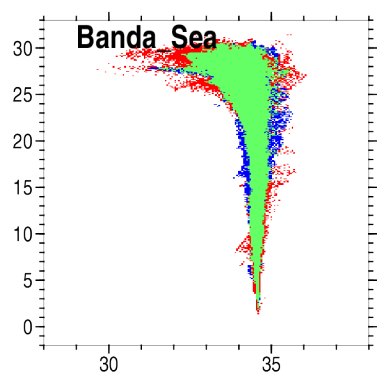
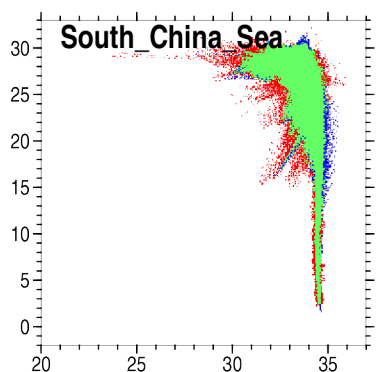
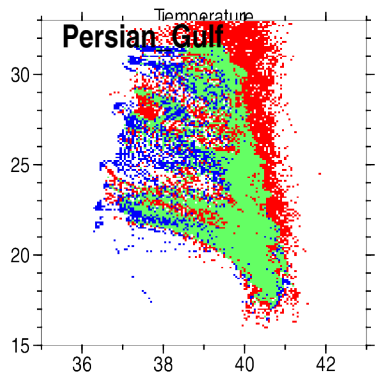
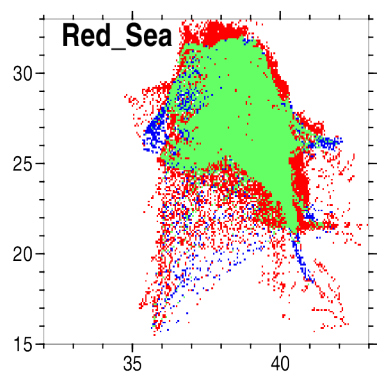
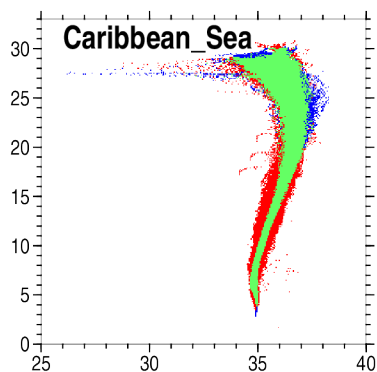
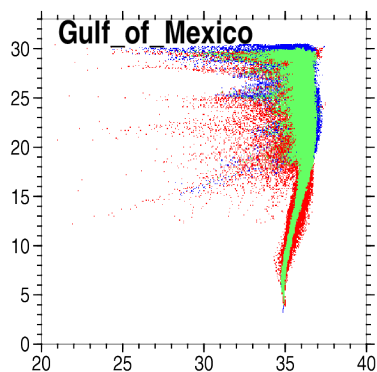
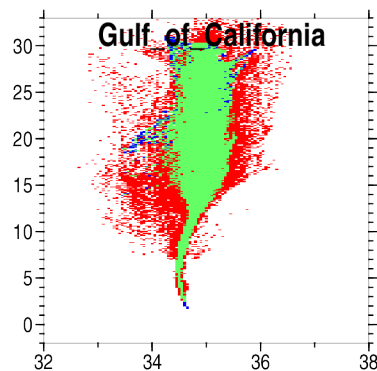
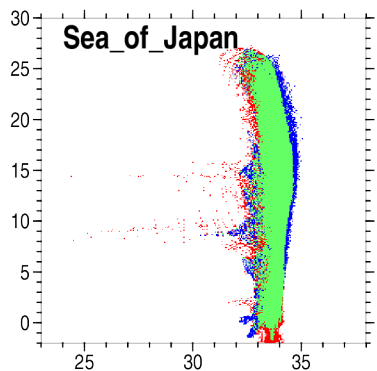
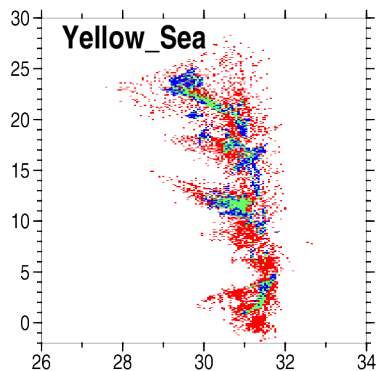
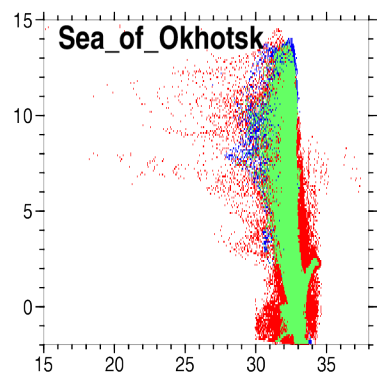
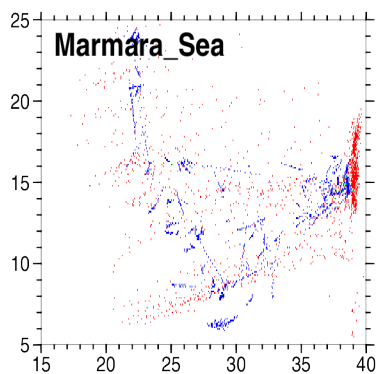
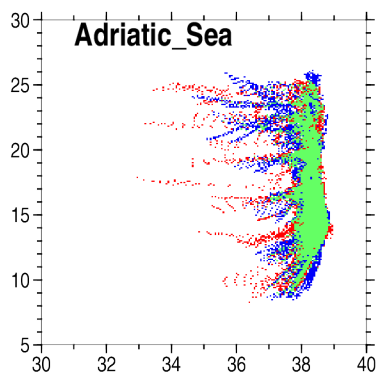


WAGHC**WOA13****WAGHC & WOA13**

T,S scatter histograms for selected regions of the World Ocean

WAGHC climatology – blue; WOA13 climatology – red; overlapping T,S–bins (WAGHC+WOD13) – green

T-bin size 0.1 °C, S-bin size 0.05